

DEERFIELD #8 - SHORT

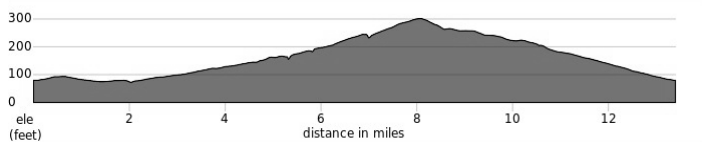
13.5 Miles

| | @Mile | CF2 (20.4'/m) +/-275 ft | Dist |
|-----|-------|--------------------------|------|
| ← L | 0.1 | IRVINE CENTER | 0.4 |
| R | 0.5 | YALE | 0.2 |
| R | 0.7 | W YALE LOOP | 1.5 |
| ← L | 2.2 | ALTON (X TECHNOLOGY) | 4.7 |
| R | 6.9 | driveway just before ADA | 0.0 |

**BRUEGGERS / THE MUGS**

ALTON @ ADA

| | | | |
|------|------|--------------------------|-----|
| R | 6.9 | ALTON | 1.1 |
| ← *L | 8.0 | BARRANCA | 1.4 |
| R | 9.4 | TECHNOLOGY | 1.5 |
| R | 10.9 | LAGUNA CYN/OAK CYN | 0.3 |
| ← L | 11.2 | VALLEY OAK | 0.3 |
| R | 11.5 | IRVINE CENTER | 1.9 |
| R | 13.4 | DEERWOOD <i>to start</i> | |

QUESTIONS / COMMENTS: rides@bikeirvine.org

Sat08 S

<https://ridewithgps.com/routes/31875787>**DEERFIELD #8 - SHORT**

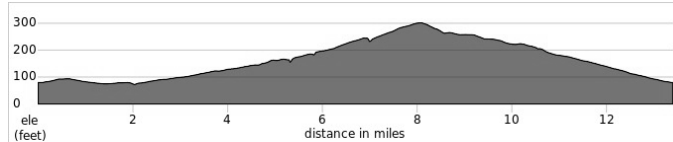
13.5 Miles

| | @Mile | CF2 (20.4'/m) +/-275 ft | Dist |
|-----|-------|--------------------------|------|
| ← L | 0.1 | IRVINE CENTER | 0.4 |
| R | 0.5 | YALE | 0.2 |
| R | 0.7 | W YALE LOOP | 1.5 |
| ← L | 2.2 | ALTON (X TECHNOLOGY) | 4.7 |
| R | 6.9 | driveway just before ADA | 0.0 |

**BRUEGGERS / THE MUGS**

ALTON @ ADA

| | | | |
|------|------|--------------------------|-----|
| R | 6.9 | ALTON | 1.1 |
| ← *L | 8.0 | BARRANCA | 1.4 |
| R | 9.4 | TECHNOLOGY | 1.5 |
| R | 10.9 | LAGUNA CYN/OAK CYN | 0.3 |
| ← L | 11.2 | VALLEY OAK | 0.3 |
| R | 11.5 | IRVINE CENTER | 1.9 |
| R | 13.4 | DEERWOOD <i>to start</i> | |

QUESTIONS / COMMENTS: rides@bikeirvine.org

Sat08 S

<https://ridewithgps.com/routes/31875787>**DEERFIELD #8 - SHORT**

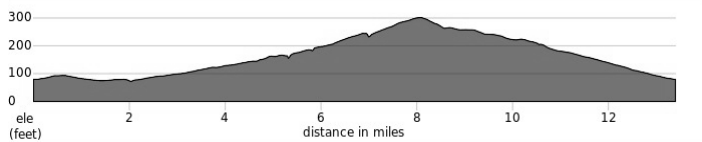
13.5 Miles

| | @Mile | CF2 (20.4'/m) +/-275 ft | Dist |
|-----|-------|--------------------------|------|
| ← L | 0.1 | IRVINE CENTER | 0.4 |
| R | 0.5 | YALE | 0.2 |
| R | 0.7 | W YALE LOOP | 1.5 |
| ← L | 2.2 | ALTON (X TECHNOLOGY) | 4.7 |
| R | 6.9 | driveway just before ADA | 0.0 |

**BRUEGGERS / THE MUGS**

ALTON @ ADA

| | | | |
|------|------|--------------------------|-----|
| R | 6.9 | ALTON | 1.1 |
| ← *L | 8.0 | BARRANCA | 1.4 |
| R | 9.4 | TECHNOLOGY | 1.5 |
| R | 10.9 | LAGUNA CYN/OAK CYN | 0.3 |
| ← L | 11.2 | VALLEY OAK | 0.3 |
| R | 11.5 | IRVINE CENTER | 1.9 |
| R | 13.4 | DEERWOOD <i>to start</i> | |

QUESTIONS / COMMENTS: rides@bikeirvine.org

Sat08 S

<https://ridewithgps.com/routes/31875787>**DEERFIELD #8 - SHORT**

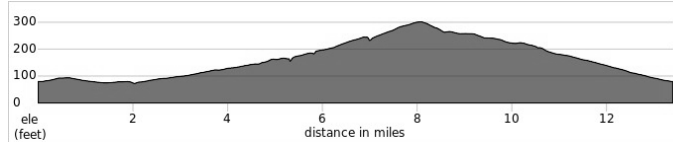
13.5 Miles

| | @Mile | CF2 (20.4'/m) +/-275 ft | Dist |
|-----|-------|--------------------------|------|
| ← L | 0.1 | IRVINE CENTER | 0.4 |
| R | 0.5 | YALE | 0.2 |
| R | 0.7 | W YALE LOOP | 1.5 |
| ← L | 2.2 | ALTON (X TECHNOLOGY) | 4.7 |
| R | 6.9 | driveway just before ADA | 0.0 |

**BRUEGGERS / THE MUGS**

ALTON @ ADA

| | | | |
|------|------|--------------------------|-----|
| R | 6.9 | ALTON | 1.1 |
| ← *L | 8.0 | BARRANCA | 1.4 |
| R | 9.4 | TECHNOLOGY | 1.5 |
| R | 10.9 | LAGUNA CYN/OAK CYN | 0.3 |
| ← L | 11.2 | VALLEY OAK | 0.3 |
| R | 11.5 | IRVINE CENTER | 1.9 |
| R | 13.4 | DEERWOOD <i>to start</i> | |

QUESTIONS / COMMENTS: rides@bikeirvine.org

Sat08 S

<https://ridewithgps.com/routes/31875787>

BCI SATURDAY 08 - LONG

39.1 Miles

@Mile CF5 (51.7'/m) +/-2,021 ft Dist

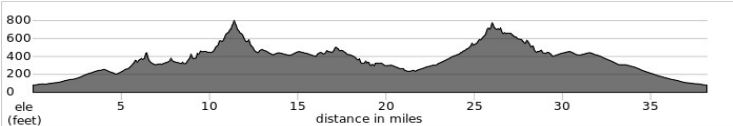
| | | | | |
|---|----|------|--------------------------|-----|
| ← | L | 0.1 | DEERWOOD | 0.6 |
| | R | 0.7 | DEERCREEK | 0.0 |
| | R | 0.7 | DEERFIELD | 0.2 |
| ← | L | 0.9 | YALE | 3.2 |
| ← | L | 4.1 | MEADOWOOD | 0.6 |
| | R | 4.7 | CULVER / | 1.0 |
| | to | 5.7 | ORCHARD HILLS | 1.3 |
| ← | L | 7.0 | PORTOLA | 4.1 |
| | R | 11.1 | WHISPERING HILLS / | 0.8 |
| | to | 11.9 | PORTOLA SPRINGS | 0.7 |
| ← | L | 12.6 | MODJESKA | 0.7 |
| ← | *L | 13.3 | IRVINE BLVD / TRABUCO | 3.5 |
| | R | 16.8 | LAKE FOREST | 1.7 |
| | R | 18.5 | MUIRLANDS/BARRANCA | 2.2 |
| ← | *L | 20.7 | ADA | 0.3 |
| | R | 21.0 | TECHNOLOGY | 0.1 |
| | R | 21.1 | ALTON | 0.1 |
| | R | 21.2 | driveway just before ADA | 0.0 |



BRUEGGERS / THE MUGS

ALTON @ ADA

| | | | | |
|---|----|------|----------------------|-----|
| | R | 21.2 | ALTON | 4.1 |
| | R | 25.3 | MONARCH | 0.5 |
| | R | 25.8 | DIMENSION (@ circle) | 0.8 |
| | R | 26.6 | CANADA | 1.1 |
| | R | 27.7 | LAKE FOREST | 0.3 |
| | R | 28.0 | TRABUCO / IRVINE BL | 3.5 |
| | R | 31.5 | MODJESKA | 0.6 |
| ← | L | 32.1 | PORTOLA SPRINGS | 0.2 |
| ← | L | 32.3 | LONG GRASS | 0.2 |
| | R | 32.5 | SCARLET BLOOM | 0.0 |
| ← | L | 32.5 | SILVERADO | 0.1 |
| | R | 32.6 | CIENEGA | 0.3 |
| ← | *L | 32.9 | RIDGE VALLEY | 1.8 |
| | R | 34.7 | GREAT PRK / TRABUCO | 2.3 |
| ← | *L | 37.0 | YALE | 1.6 |
| | R | 38.6 | IRVINE CENTER | 0.4 |
| | R | 39.0 | DEERWOOD to start | |



Report mishaps to crash@bikeirvine.org

rev 2/11/23

QUESTIONS / COMMENTS: rides@bikeirvine.org

Sat08 L

<https://ridewithgps.com/routes/31870033>

BCI SATURDAY 08 - LONG

39.1 Miles

@Mile CF5 (51.7'/m) +/-2,021 ft Dist

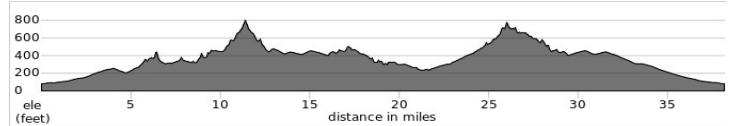
| | | | | |
|---|----|------|--------------------------|-----|
| ← | L | 0.1 | DEERWOOD | 0.6 |
| | R | 0.7 | DEERCREEK | 0.0 |
| | R | 0.7 | DEERFIELD | 0.2 |
| ← | L | 0.9 | YALE | 3.2 |
| ← | L | 4.1 | MEADOWOOD | 0.6 |
| | R | 4.7 | CULVER / | 1.0 |
| | to | 5.7 | ORCHARD HILLS | 1.3 |
| ← | L | 7.0 | PORTOLA | 4.1 |
| | R | 11.1 | WHISPERING HILLS / | 0.8 |
| | to | 11.9 | PORTOLA SPRINGS | 0.7 |
| ← | L | 12.6 | MODJESKA | 0.7 |
| ← | *L | 13.3 | IRVINE BLVD / TRABUCO | 3.5 |
| | R | 16.8 | LAKE FOREST | 1.7 |
| | R | 18.5 | MUIRLANDS/BARRANCA | 2.2 |
| ← | *L | 20.7 | ADA | 0.3 |
| | R | 21.0 | TECHNOLOGY | 0.1 |
| | R | 21.1 | ALTON | 0.1 |
| | R | 21.2 | driveway just before ADA | 0.0 |



BRUEGGERS / THE MUGS

ALTON @ ADA

| | | | | |
|---|----|------|----------------------|-----|
| | R | 21.2 | ALTON | 4.1 |
| | R | 25.3 | MONARCH | 0.5 |
| | R | 25.8 | DIMENSION (@ circle) | 0.8 |
| | R | 26.6 | CANADA | 1.1 |
| | R | 27.7 | LAKE FOREST | 0.3 |
| | R | 28.0 | TRABUCO / IRVINE BL | 3.5 |
| | R | 31.5 | MODJESKA | 0.6 |
| ← | L | 32.1 | PORTOLA SPRINGS | 0.2 |
| ← | L | 32.3 | LONG GRASS | 0.2 |
| | R | 32.5 | SCARLET BLOOM | 0.0 |
| ← | L | 32.5 | SILVERADO | 0.1 |
| | R | 32.6 | CIENEGA | 0.3 |
| ← | *L | 32.9 | RIDGE VALLEY | 1.8 |
| | R | 34.7 | GREAT PRK / TRABUCO | 2.3 |
| ← | *L | 37.0 | YALE | 1.6 |
| | R | 38.6 | IRVINE CENTER | 0.4 |
| | R | 39.0 | DEERWOOD to start | |



Report mishaps to crash@bikeirvine.org

rev 2/11/23

QUESTIONS / COMMENTS: rides@bikeirvine.org

Sat08 L

<https://ridewithgps.com/routes/31870033>

BCI SATURDAY 08 - MEDIUM

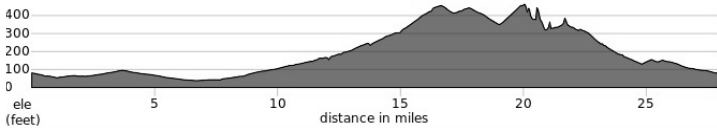
32.1 Miles

| | @Mile | CF2 (26.3'/m) +/-844 ft | Dist |
|---|---------|---------------------------|------|
| R | 0.1 | IRVINE CENTER | 0.9 |
| R | 1.0 | HARVARD | 0.8 |
| ← | L 1.8 | WALNUT | 1.0 |
| | R 2.8 | TUSTIN RANCH | 1.8 |
| | R 4.6 | < ADAMS / GREENWAY > | 0.2 |
| ↶ | FL 4.8 | LA COLINA (X TUSTIN RNCH) | 1.0 |
| ← | L 5.8 | RED HILL | 4.5 |
| ← | *L 10.3 | ALTON (x TECHNOLOGY) | 7.5 |
| | R 17.8 | driveway just before ADA | 0.1 |



BRUEGGERS / THE MUGS
ALTON @ ADA

| | | | |
|---|---------|--------------------------|-----|
| | R 17.9 | ALTON | 2.6 |
| ← | *L 20.5 | IRVINE BL | 2.7 |
| | R 23.2 | RIDGE VALLEY | 0.8 |
| ← | L 24.0 | PORTOLA | 3.5 |
| ← | *L 27.5 | CULVER | 1.5 |
| ← | *L 29.0 | BRYAN | 0.4 |
| | R 29.4 | WESTWOOD | 0.1 |
| ↶ | FL 29.5 | SOUTHWOOD | 0.3 |
| | R 29.8 | YALE | 1.8 |
| | R 31.6 | IRVINE CENTER | 0.4 |
| | R 32.0 | DEERWOOD <i>to start</i> | |



Report mishaps to crash@bikeirvine.org

rev 2/11/23

QUESTIONS / COMMENTS: rides@bikeirvine.org

Sat08 M

<https://ridewithgps.com/routes/31869657>

BCI SATURDAY 08 - MEDIUM

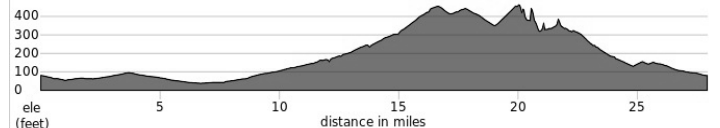
32.1 Miles

| | @Mile | CF2 (26.3'/m) +/-844 ft | Dist |
|---|---------|---------------------------|------|
| R | 0.1 | IRVINE CENTER | 0.9 |
| R | 1.0 | HARVARD | 0.8 |
| ← | L 1.8 | WALNUT | 1.0 |
| | R 2.8 | TUSTIN RANCH | 1.8 |
| | R 4.6 | < ADAMS / GREENWAY > | 0.2 |
| ↶ | FL 4.8 | LA COLINA (X TUSTIN RNCH) | 1.0 |
| ← | L 5.8 | RED HILL | 4.5 |
| ← | *L 10.3 | ALTON (x TECHNOLOGY) | 7.5 |
| | R 17.8 | driveway just before ADA | 0.1 |



BRUEGGERS / THE MUGS
ALTON @ ADA

| | | | |
|---|---------|--------------------------|-----|
| | R 17.9 | ALTON | 2.6 |
| ← | L 20.5 | IRVINE BL | 2.7 |
| | R 23.2 | RIDGE VALLEY | 0.8 |
| ← | L 24.0 | PORTOLA | 3.5 |
| ← | *L 27.5 | CULVER | 1.5 |
| ← | L 29.0 | BRYAN | 0.4 |
| | R 29.4 | WESTWOOD | 0.1 |
| ↶ | FL 29.5 | SOUTHWOOD | 0.3 |
| | R 29.8 | YALE | 1.8 |
| | R 31.6 | IRVINE CENTER | 0.4 |
| | R 32.0 | DEERWOOD <i>to start</i> | |



Report mishaps to crash@bikeirvine.org

rev 2/11/23

QUESTIONS / COMMENTS: rides@bikeirvine.org

Sat08 M

<https://ridewithgps.com/routes/31869657>